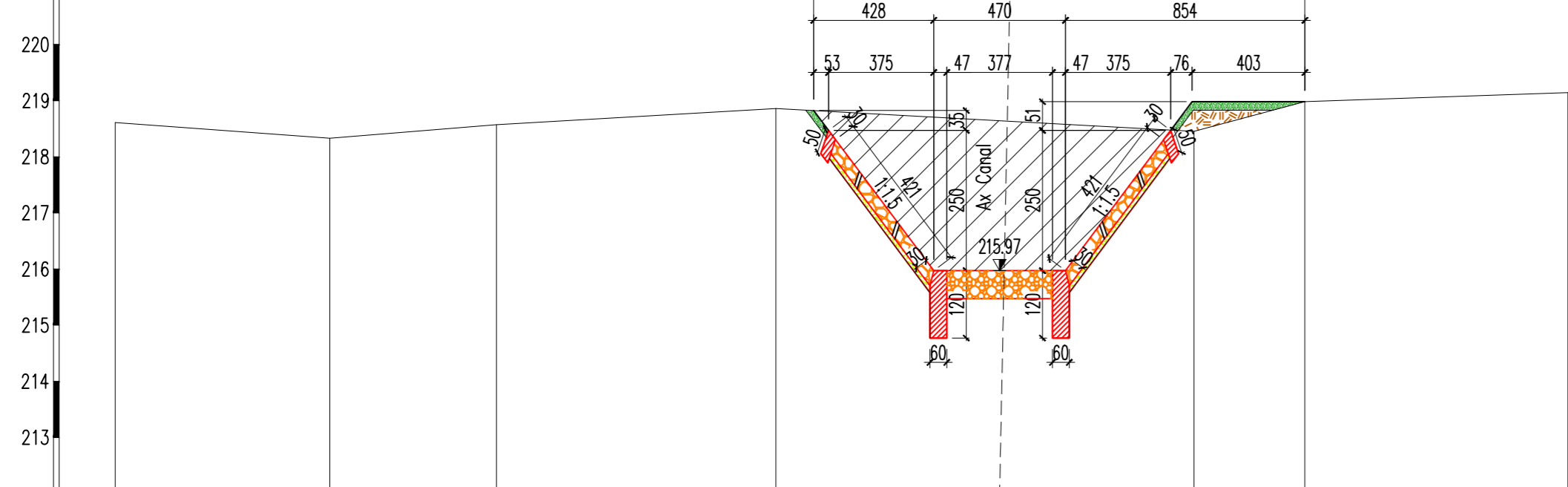
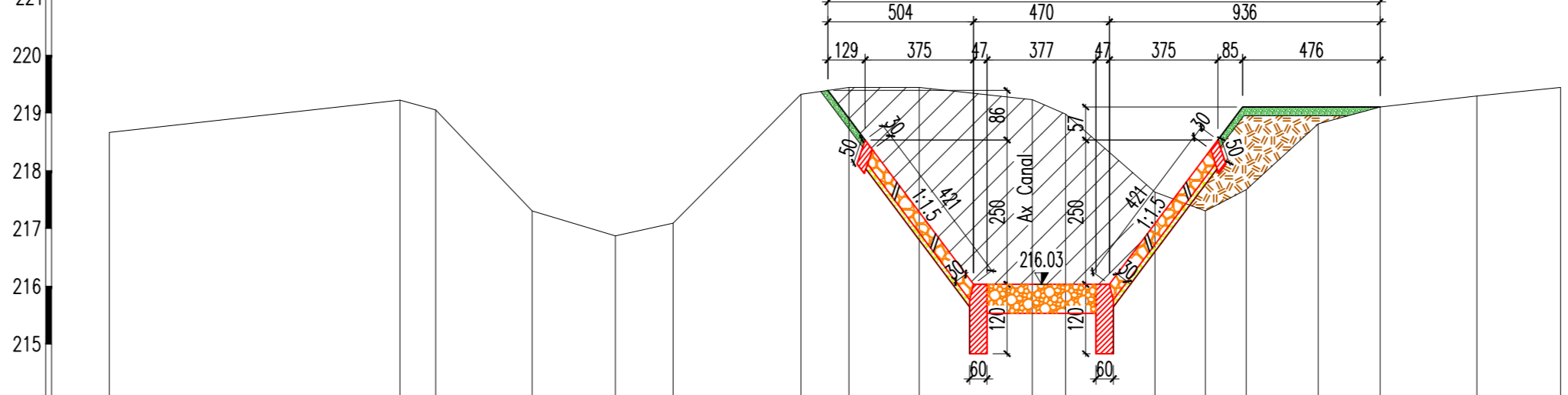


Profil transversal P6



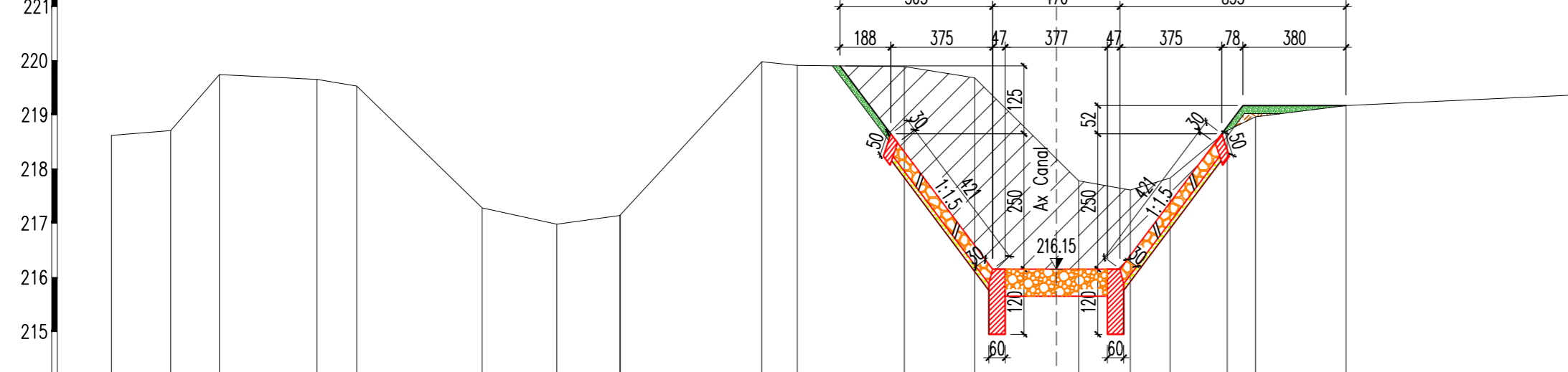
Profil transversal P7



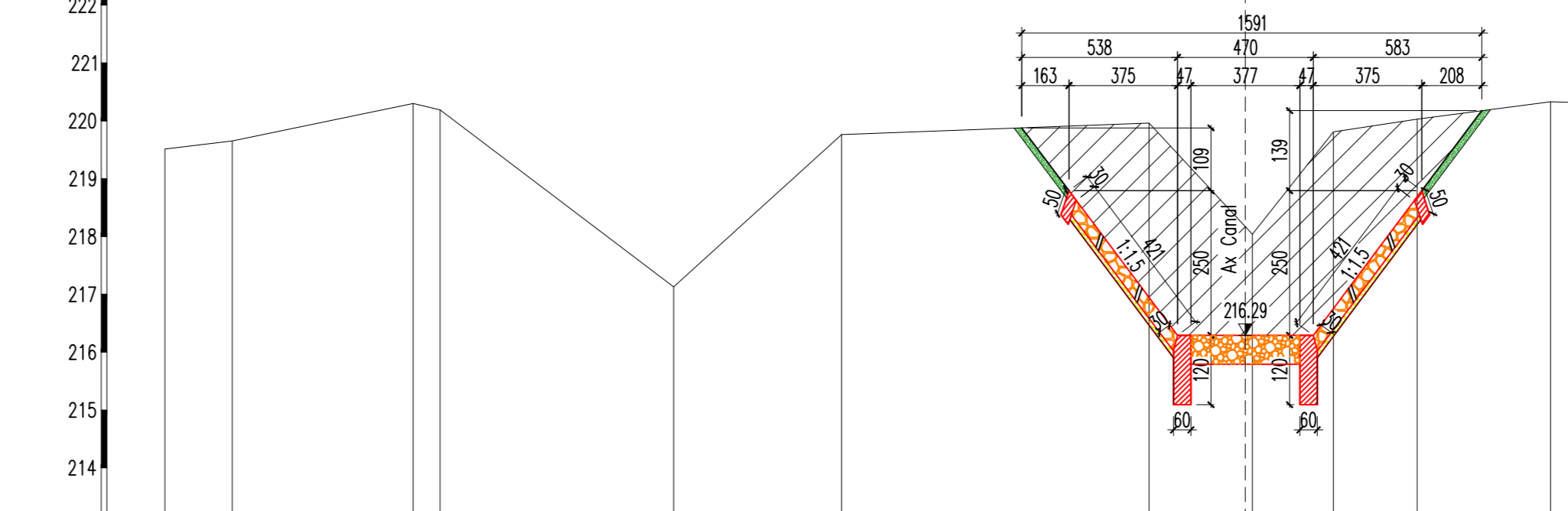
Nr. punct	1	2	3	4	5	6	7
Distanțe	partiale	7.65	5.95	9.96	14.91	3.96	9.38
	cumulate	0.00	7.65	13.60	23.56	38.47	51.81
Cota punct	218.61	218.33	218.57	218.86	218.45	218.98	219.14

Nr. punct	1	2	3	4	5	6	7	8	9	10	11	12	13	14	15	16	17	18
Distanțe	partiale	10.05	1.24	3.33	2.88	2.00	4.42	1.66	2.43	3.91	1.15	3.09	1.75	1.41	2.49	2.14	3.35	2.89
	cumulate	0.00	10.05	11.29	14.62	17.50	19.50	23.92	25.58	28.01	31.92	33.07	36.16	37.91	39.32	41.81	43.95	47.30
Cota punct	218.66	219.22	219.05	217.30	216.87	217.09	219.32	219.44	219.44	219.23	218.98	217.63	217.30	217.67	218.81	219.10	219.29	219.44

Profil transversal P8



Profil transversal P9



Nr. punct	1	2	3	4	5	6	7	8	9	10	11	12	13	14	15	16	17	18	19	20
Distanțe	partiale	2.18	1.80	3.60	1.46	4.62	2.76	2.32	0.1	5.22	1.31	3.95	2.59	3.83	1.91	1.46	2.11	1.04	3.34	8.22
	cumulate	0.00	2.18	3.98	7.58	9.04	13.66	16.42	18.79	23.97	25.28	29.23	31.82	35.65	37.56	39.02	41.13	42.17	45.51	53.73
Cota punct	218.62	218.71	219.74	219.65	219.53	217.28	216.98	217.15	219.98	219.91	219.89	219.68	217.78	217.61	217.83	218.71	218.96	219.17	219.36	

Nr. punct	1	2	3	4	5	6	7	8	9	10	11	12
Distanțe	partiale	2.33	6.26	0.93	8.08	5.81	10.63	3.57	2.81	2.89	4.62	3.18
	cumulate	0.00	2.33	8.59	9.52	17.60	23.41	34.04	37.61	40.42	43.31	47.93
Cota punct	219.51	219.65	220.30	220.19	217.13	219.76	219.96	218.04	219.81	220.03	220.33	220.28

Acest document este proprietatea firmei s.c. AQUA PROCIV PROIECT s.r.l. si nu poate fi folosit, transmis sau reprodus, total sau partial, fara autorizarea expresa si scrisa; utilizarea sa trebuie sa fie conforma celei pentru care a fost elaborat. Documentul este valabil numai cu semnaturile si stampila in original.

s.c. AQUA PROCIV PROIECT s.r.l. PROIECTARE SI STUDII str. Septimiu Albini nr.118, Cluj-Napoca		Scara 1:200/100	Beneficiar: Administratia Bazinala de Apa Banat Investitie: "Aparare impotriva inundatiilor a municipiului Caransebes, zona Aeroport, zona Caransebesul Nou, jud. Caras-Severin"	Proiect nr. 942/2020
Proiectat ing. Marius STERIU Desenat Dragos PARIAN Verificat ing. Dragos GROS Sef proiect ing. Dan SACUI				Data 2021
Profile transversale -Deviere parau Zlagna-			Planșa nr. 3.3.2	